

Location of Wyse Fork NRHP District

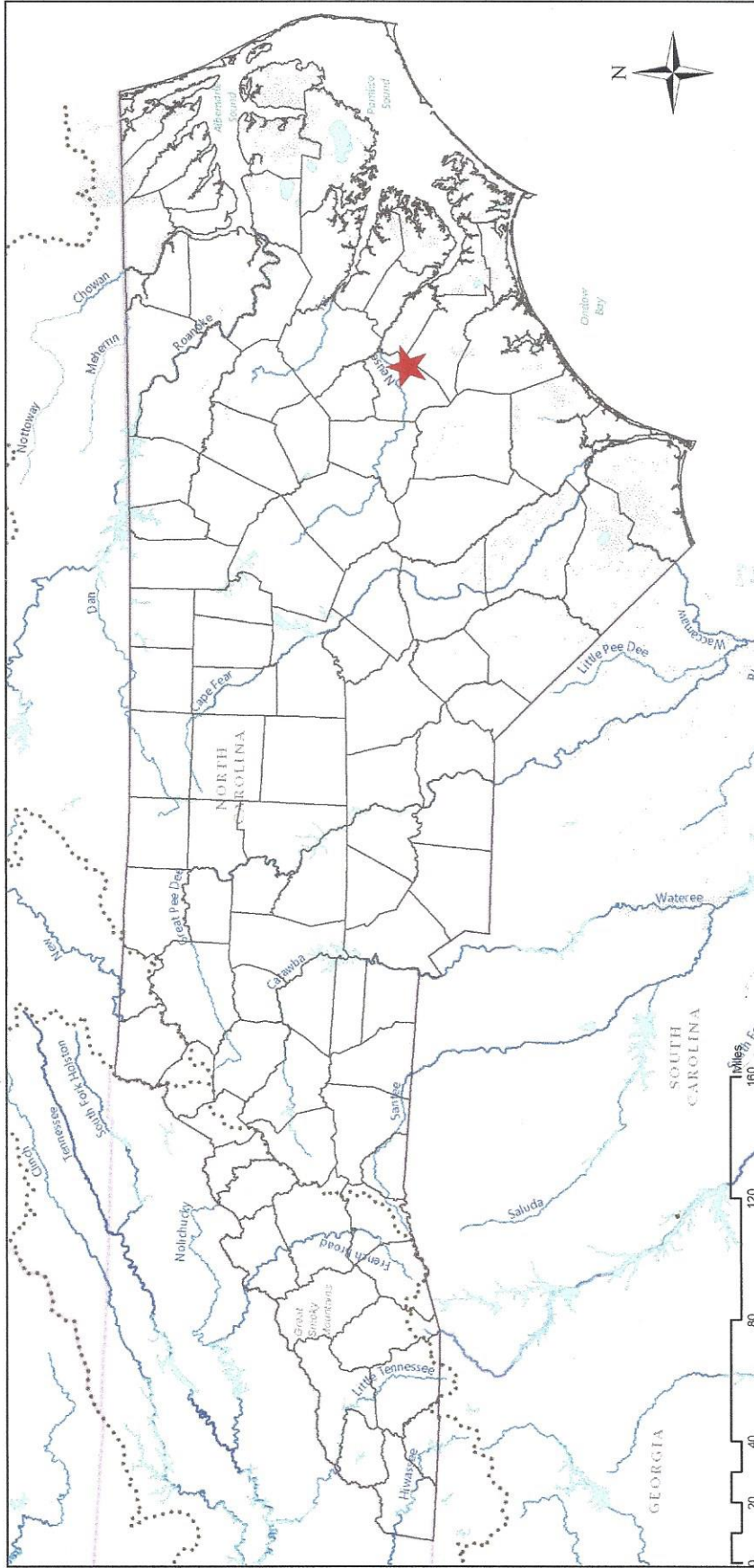
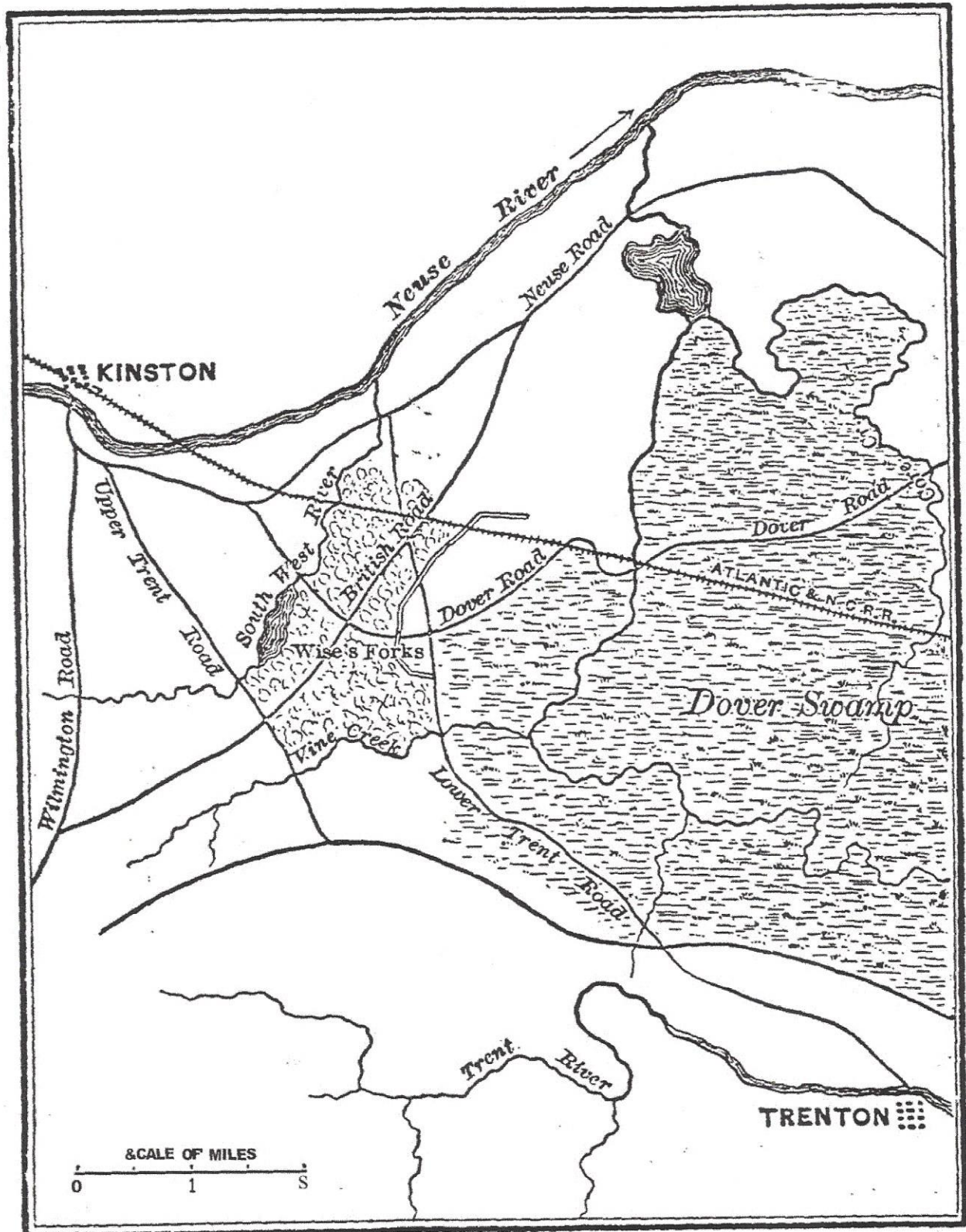


Figure 1: Wyse Fork National Register of Historic Places District Location, Kinston, NC



Map of Battle of Kinston,

Figure 2: Map of Wyse Fork Battlefield Showing Areas of Forest and Swampland from Cox (1902:157)

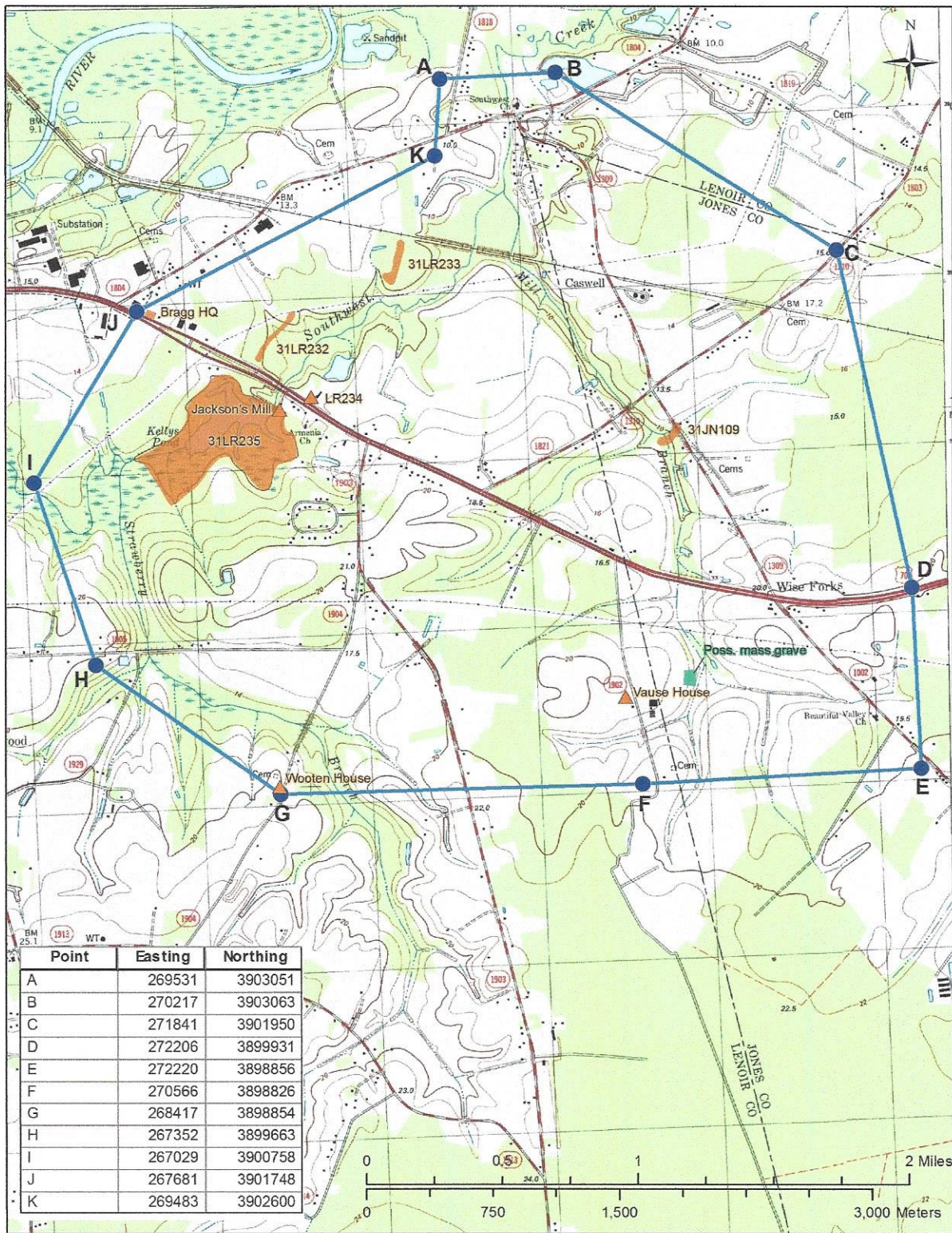


Figure 3: Rivermont USGS Quadrangle Showing the Location of Contributing Resources



Figure 4: Site 31LR233, Remnant of Confederate Earthworks, Looking SE (Toward Union Lines, March 1865)



Figure 5: Site 31LR234, Jackson/Cobb/Tolles House Looking North



Figure 6: Site 31LR235, Jackson/Cobb/Kennedy/King Mill Site, Dam, and Kellys Pond, Looking SW



Figure 7: Robert Bond Vause House, Looking SW




Figure 8: Frank Lesley's Engraving of the Battle of Wyse Fork
(Note Vause House and Jackson's Mill to the Right of the Engraving)



Figure 9: John Council Wooten House, Looking NW



Figure 10: Southern Railroad Alignment of the Atlantic & North Carolina RR
(Looking W Toward Kinston at the Intersection of the Lower Trent Road – S.R. 1309)

1910

South West Creek
And Vicinity

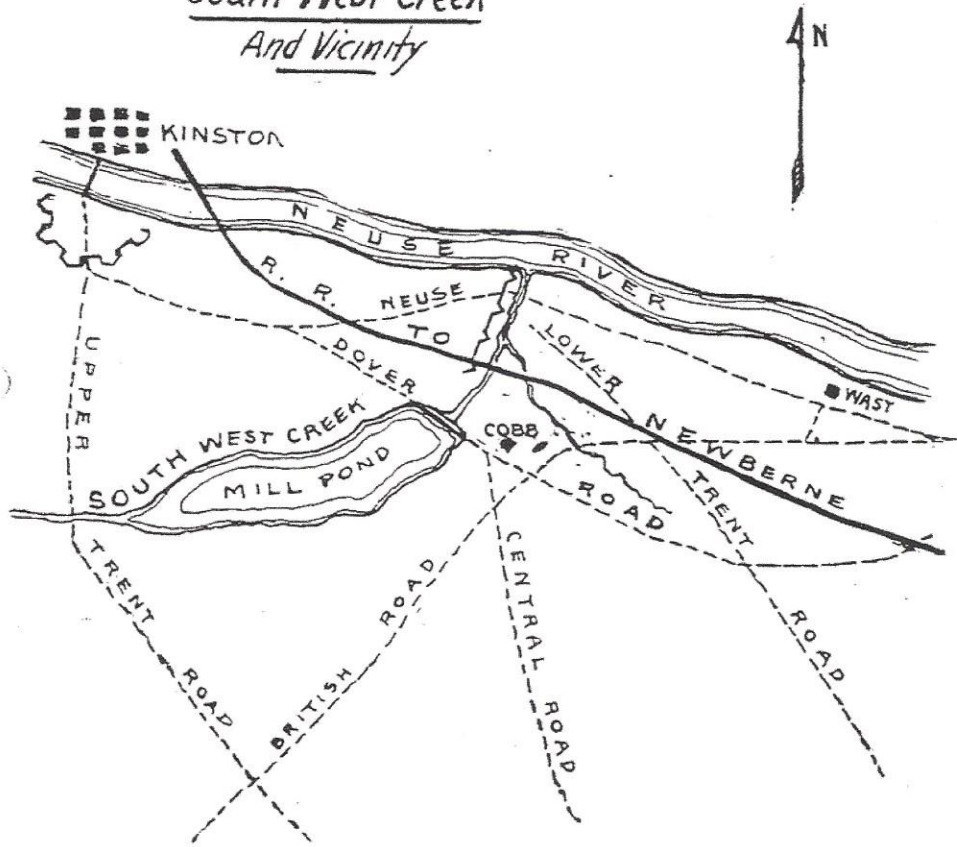


Figure 11: Roads Noted in Accounts of the 1865 Battle (From Hagood 1910)



Figure 12: View of British Road, S.R. 1310 (Looking SW from its Intersection with the Lower Trent Road – S.R. 1309)




Figure 13: Howard House (Top: 1914 Photo Looking North; Bottom: 2014 Photo of the Location Looking East)



Figure 14: Possible Mass Grave, Looking NW

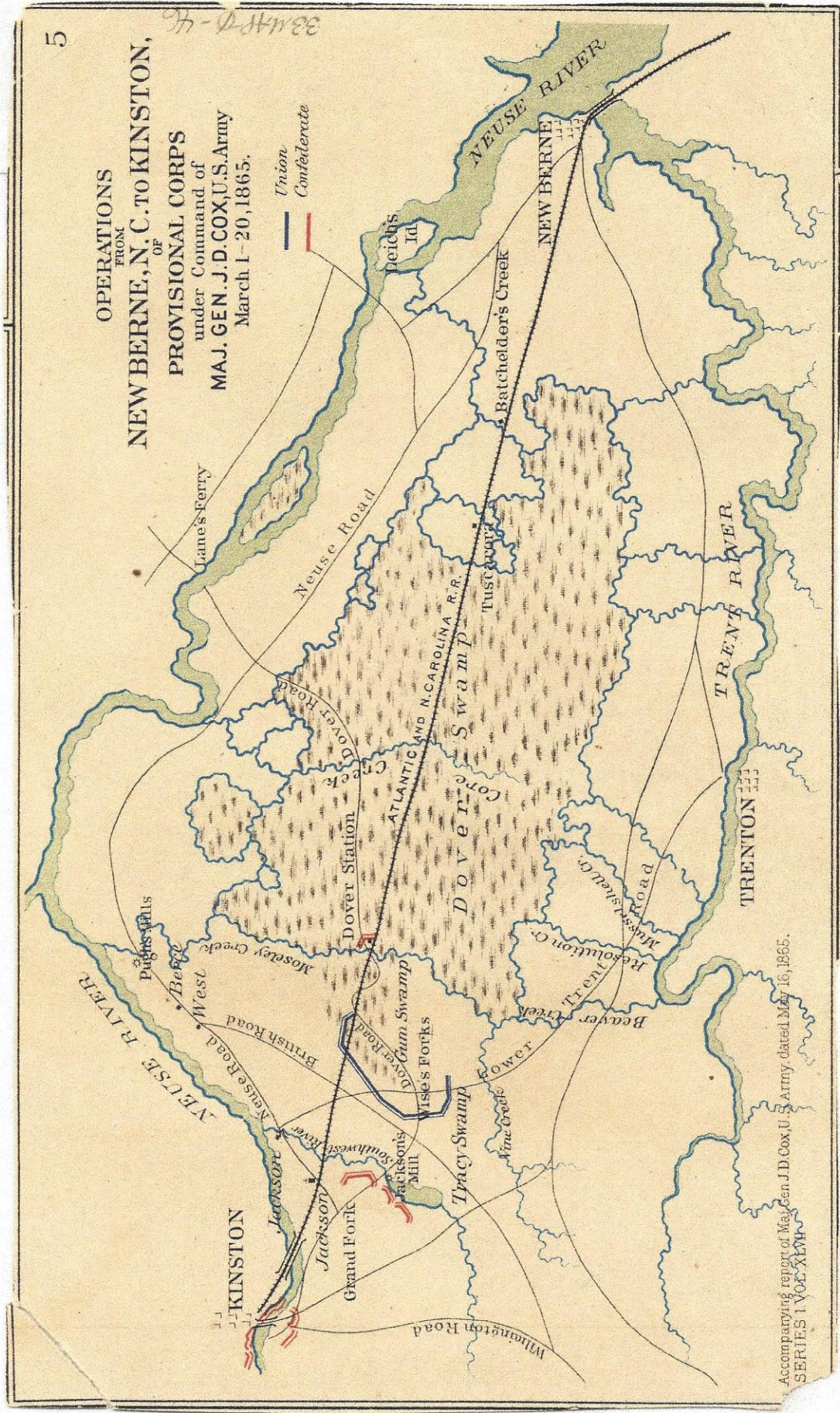


Figure 15: Key Roads and Noted Points along the Route to Wyse Forks during the 1865 Union March toward Kinston (Based on Cox 1865)

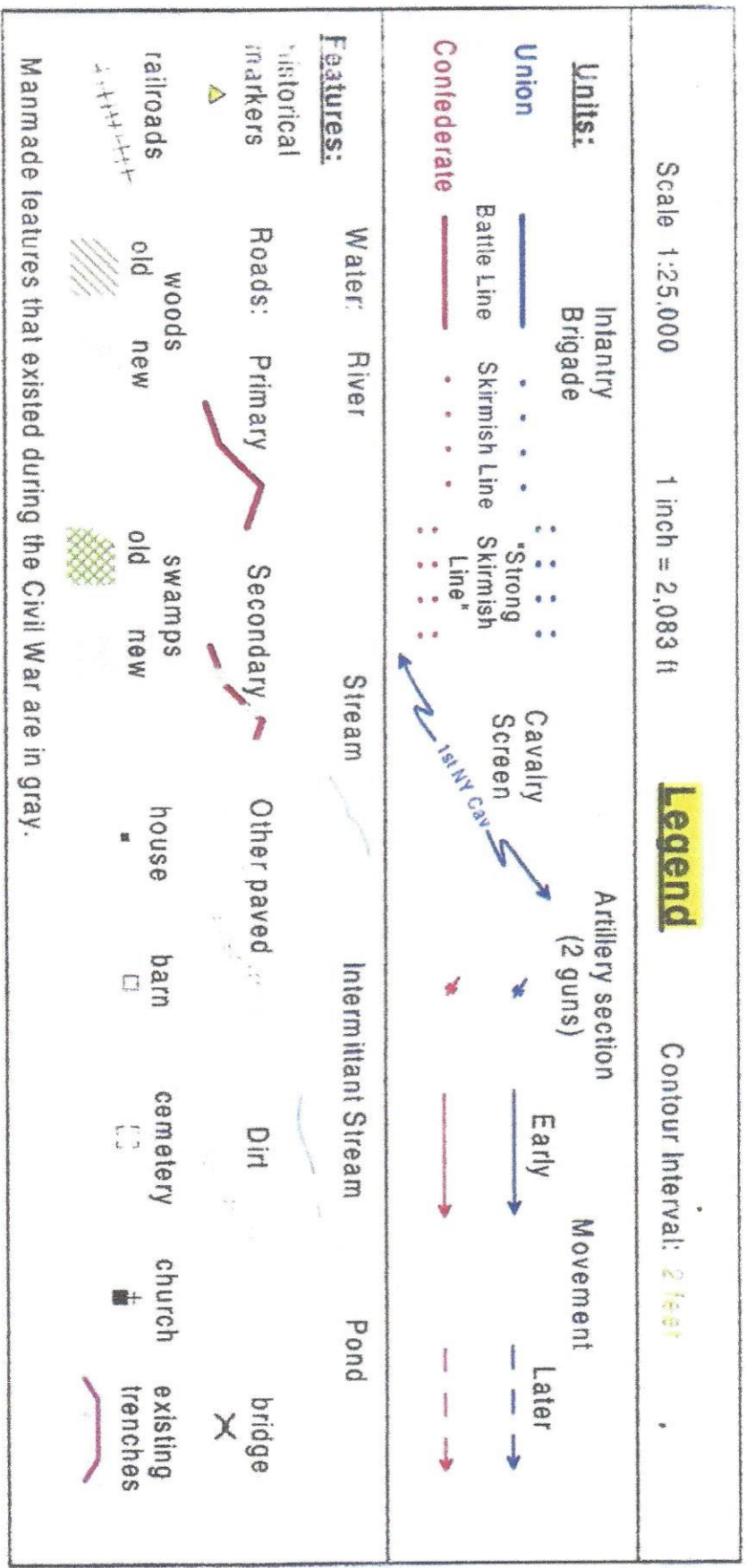


Figure 16: Key to Operations Matrix, Based on Collier (2004)

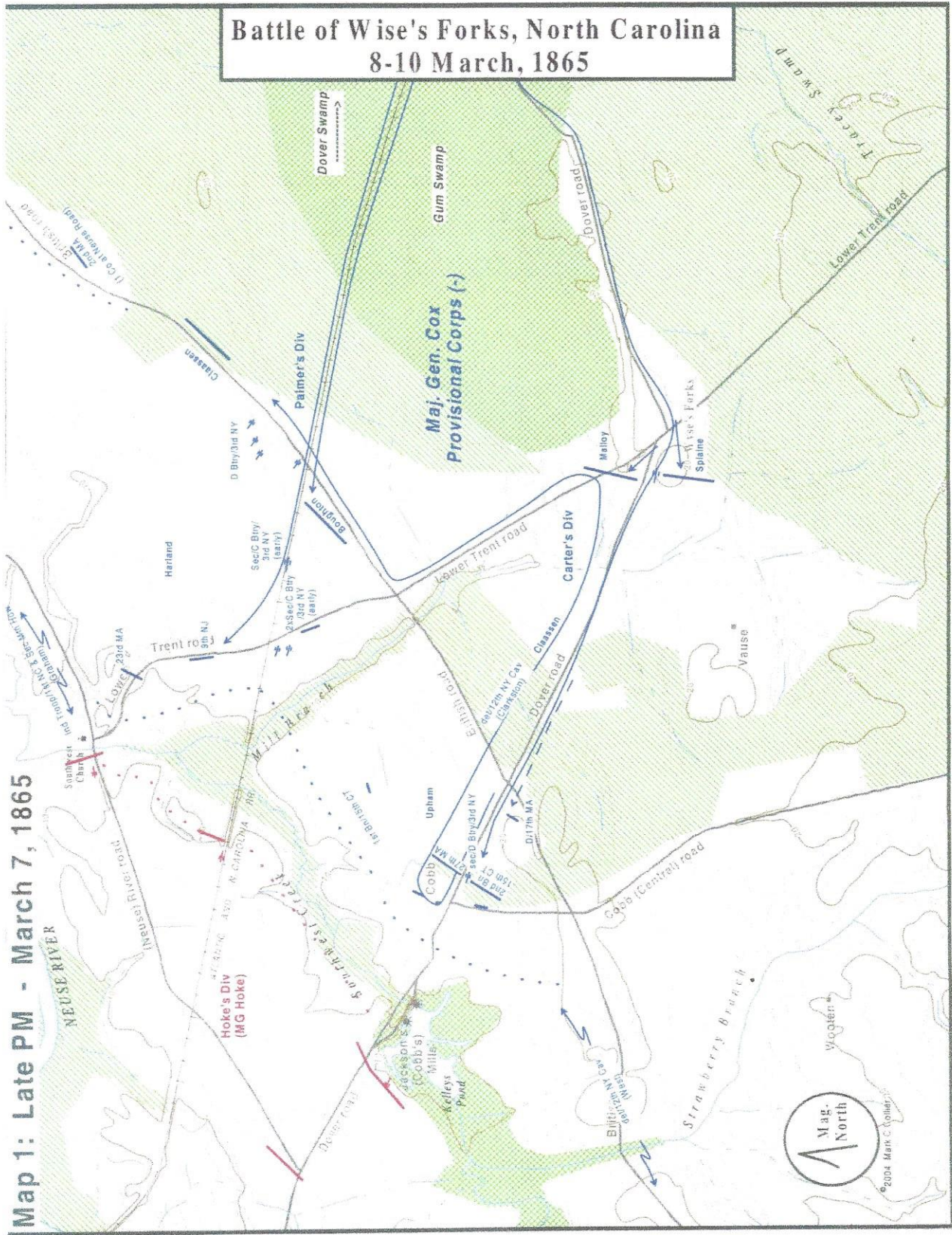


Figure 17: Actions of the Union and Confederate Troops, Late Afternoon, March 7, 1865 (Collier 2004)

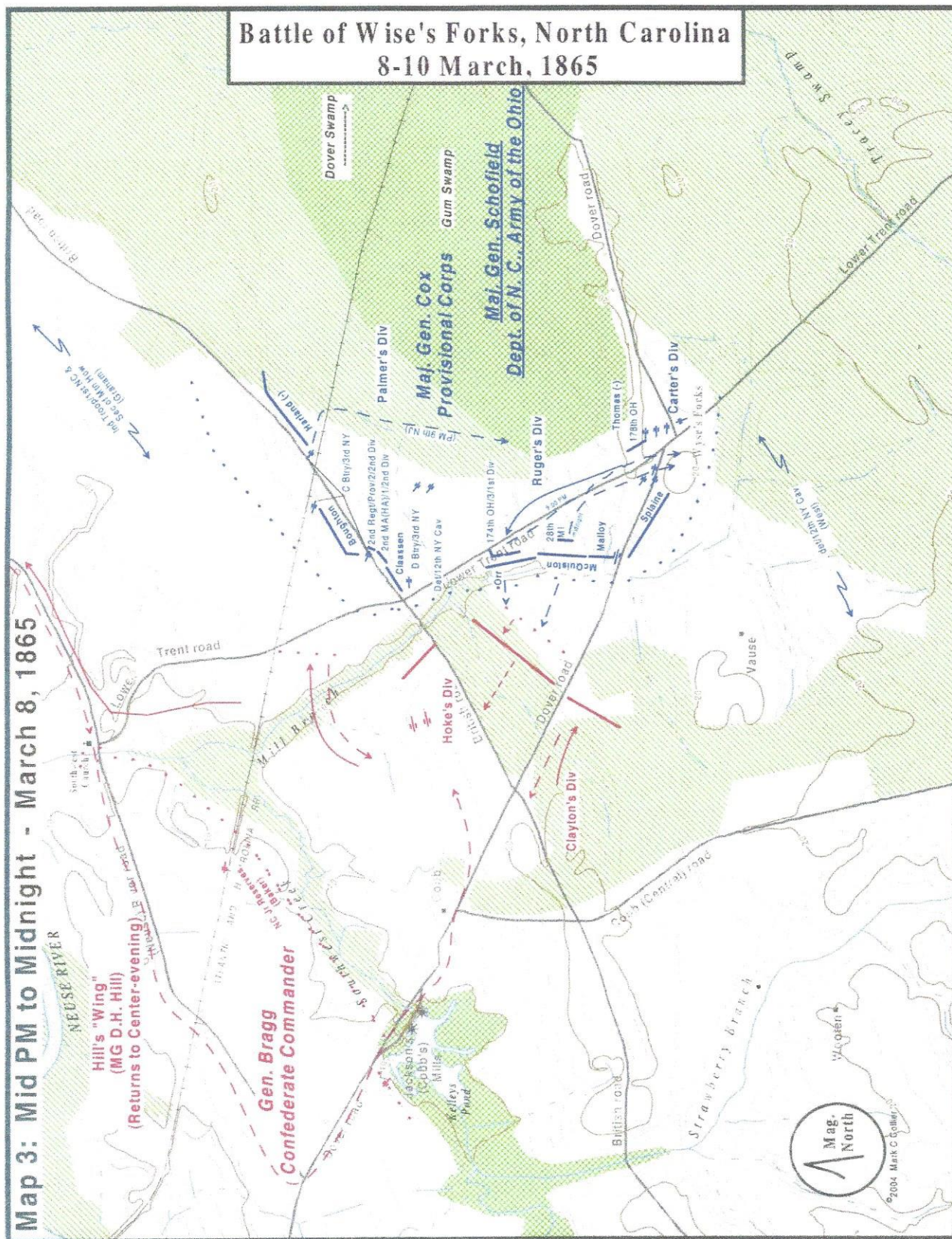


Figure 19: Actions of the Union and Confederate Troops, Mid-Afternoon to Midnight, March 8, 1865 (Collier 2004)

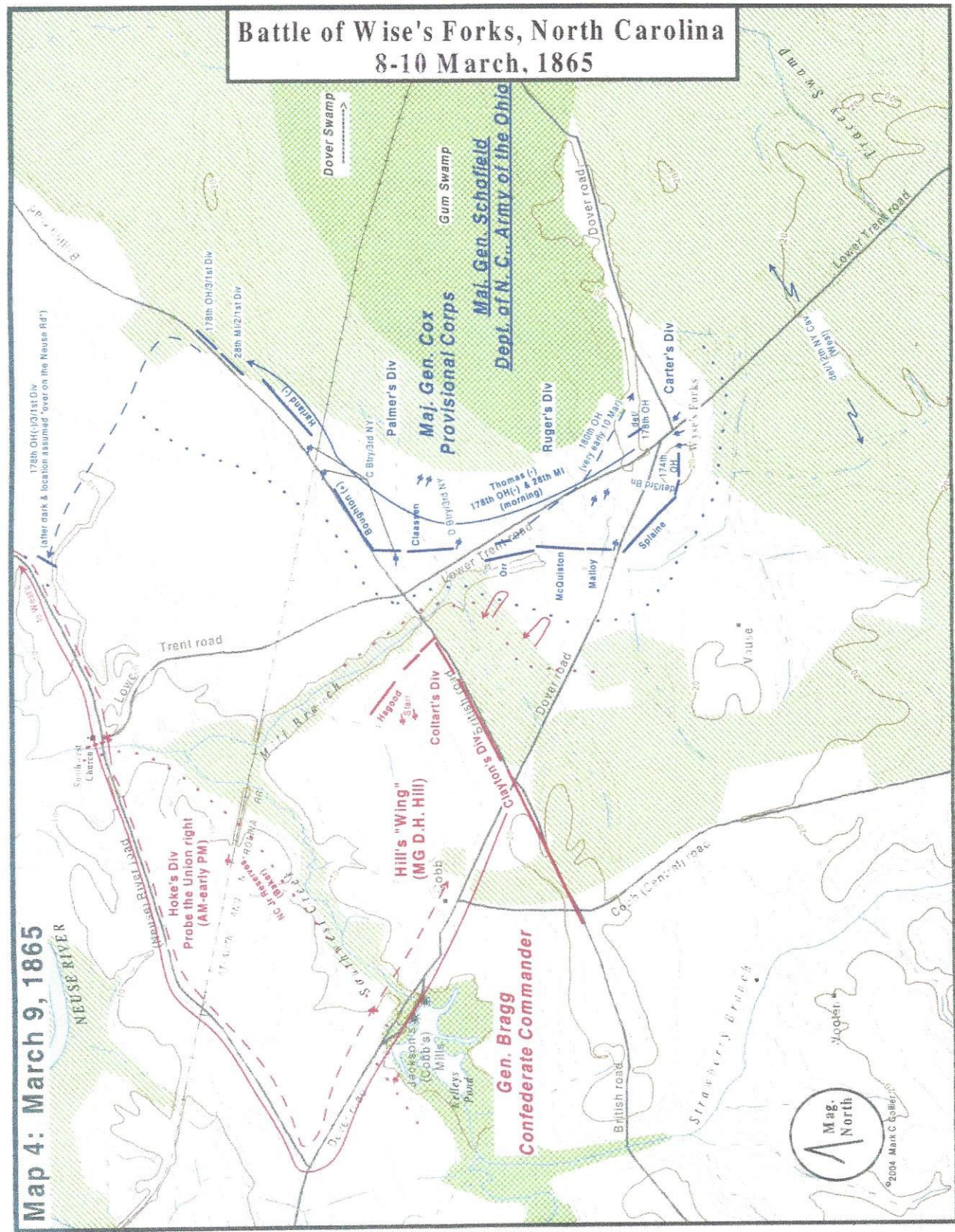


Figure 20: Actions of the Union and Confederate Troops, March 9 1865 (Collier 2004)

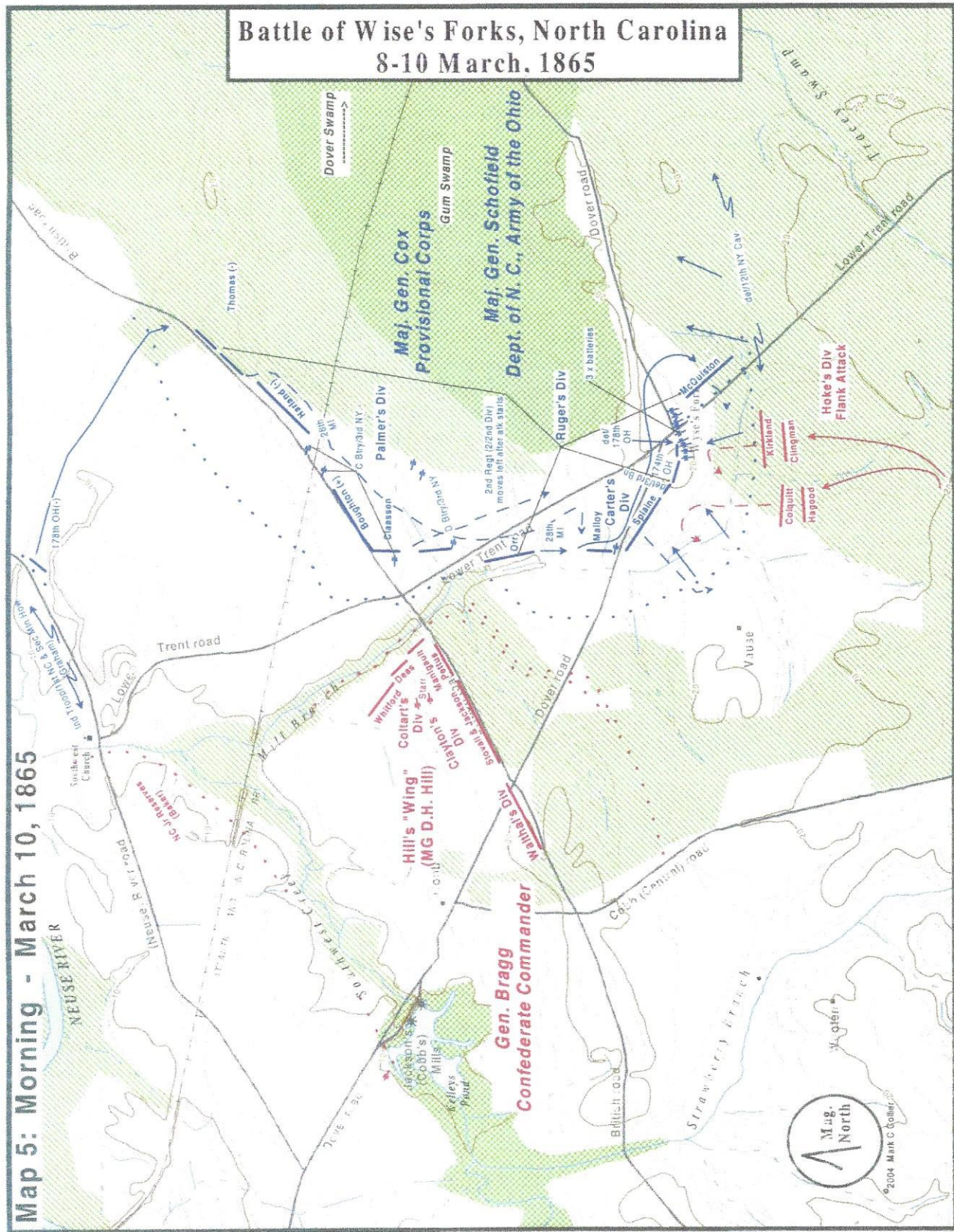


Figure 21: Actions of the Union and Confederate Troops, Morning, March 10, 1865 (Collier 2004)

Map 6: Afternoon - March 10, 1865

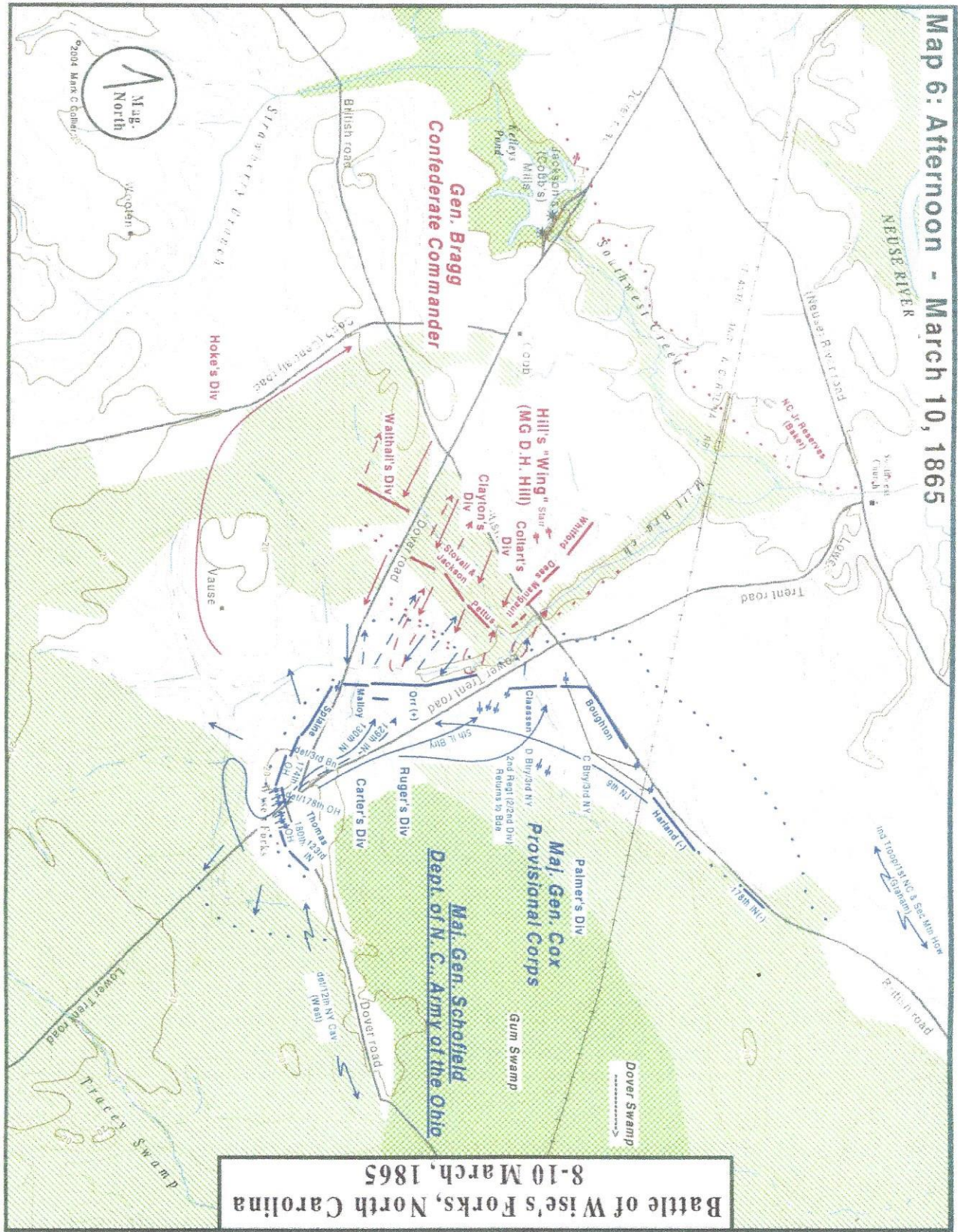


Figure 22: Actions of the Union and Confederate Troops, Afternoon, March 10, 1865 (Collier 2004)

NEW YORK, MONDAY, MARCH 13, 1865.

THE REPORTED BATTLE AT KINSTON, N. C.

Scene of Operations on the Newbern and Goldsboro Railroad.

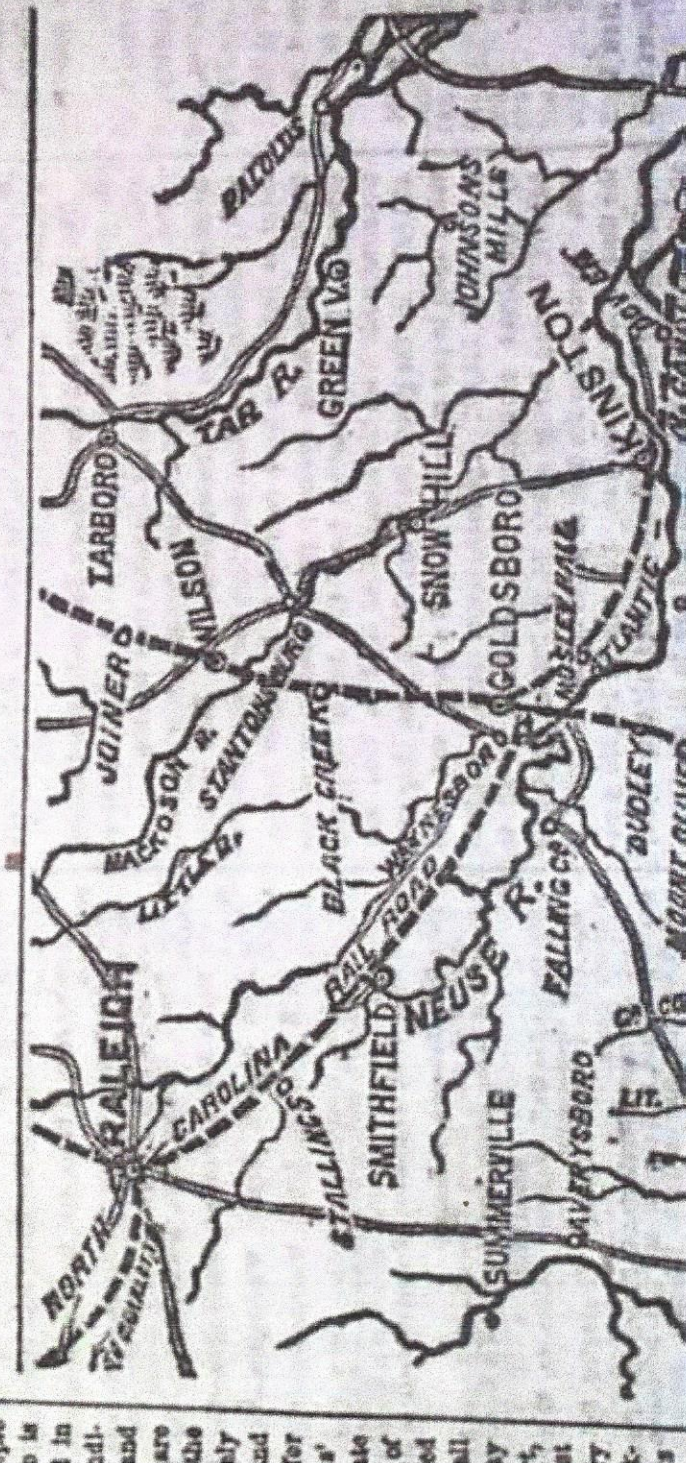


Figure 23: A Report of the Battle of Wyse Fork, Front Page New York Times, March 13, 1865

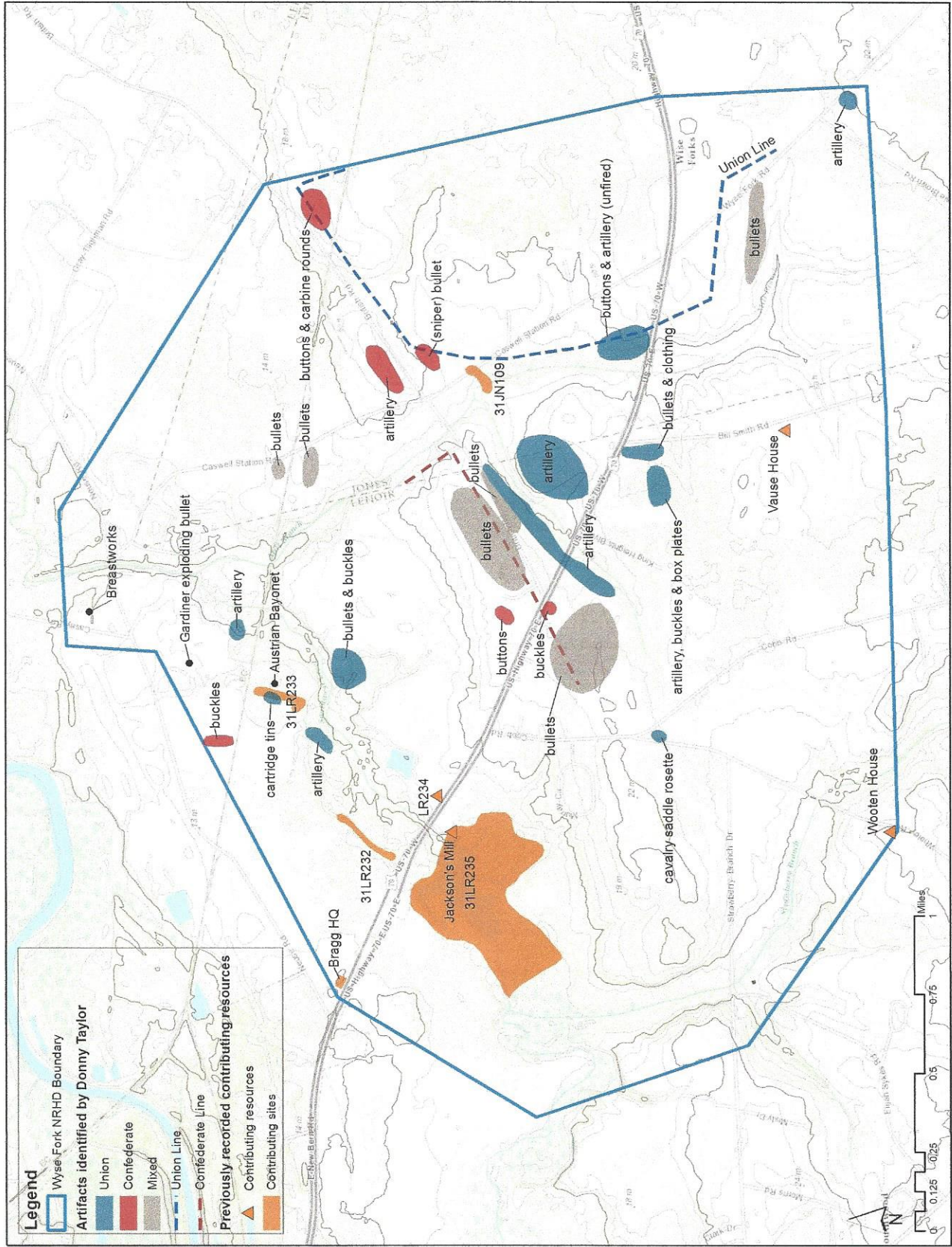


Figure 25: Distribution of Artifacts, Based on the Work of Donny Taylor